



HISTORICAL – SCHOLASTIC MAPS


These maps were produced during the time of the Great Depression, primarily as an educational map for children. The depictions of life and history in each map are full of caricatures which were appropriate for the historical period at the time of creation in around 1930 and can be regarded not only as historic, but also representational of social history.




Ref: **RT44377**
Title: **California**




Ref: **RT44376**
Title: **Florida**



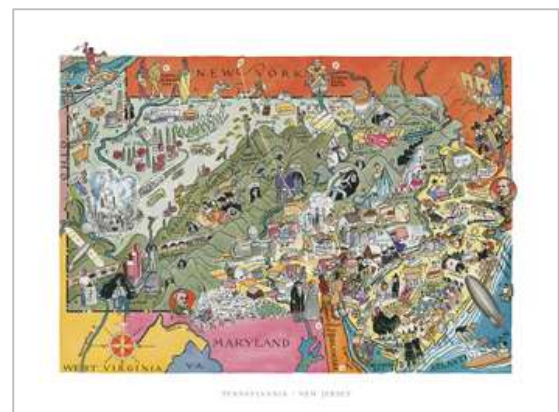
Ref: **RT44372**
Title: **Maine**



Ref: **RT44378**
Title: **Michigan**



Ref: **RT44379**
Title: **Vermont/New Hampshire**



Ref: **RT44375**
Title: **Pennsylvania/New Jersey**

HISTORICAL - SCHOLASTIC MAPS



Ref: **RT44374**
Title: **Massachusetts**



Ref: **RT44373**
Title: **New York**



Rosenstiel's

www.felixr.com

HISTORICAL – SCHOLASTIC MAPS

<u>Giclée Ref</u>	<u>Artist</u>	<u>Title</u>	<u>Aspect Ratio</u>
RT44372	The Vintage Collection	Maine	3 : 4
RT44373	The Vintage Collection	New York	4 : 3
RT44374	The Vintage Collection	Massachusetts	4 : 3
RT44375	The Vintage Collection	Pennsylvania/New Jersey	4 : 3
RT44376	The Vintage Collection	Florida	3 : 4
RT44377	The Vintage Collection	California	3 : 4
RT44378	The Vintage Collection	Michigan	3 : 4
RT44379	The Vintage Collection	Vermont/New Hampshire	3 : 4

[Please click here for Giclée Information](#)